









Lakeshore Day Hikes



 Lakeshore Zone (NPS)
 Inland Buffer Zone (Mixed ownership)



For part of its length, H58, the primary access road to the Lakeshore, is unpaved.



 Paved Lakeshore access road
 Unpaved Lakeshore access road

 Other unpaved road
 Trail

 National Park Service campground
 Other public campground

 Ranger station
 Wheelchair accessible

 Boat launch
 Interpretive trail

 Picnic area
 Crosscountry ski trail

0 1 5 Kilometers
 0 1 5 Miles

